

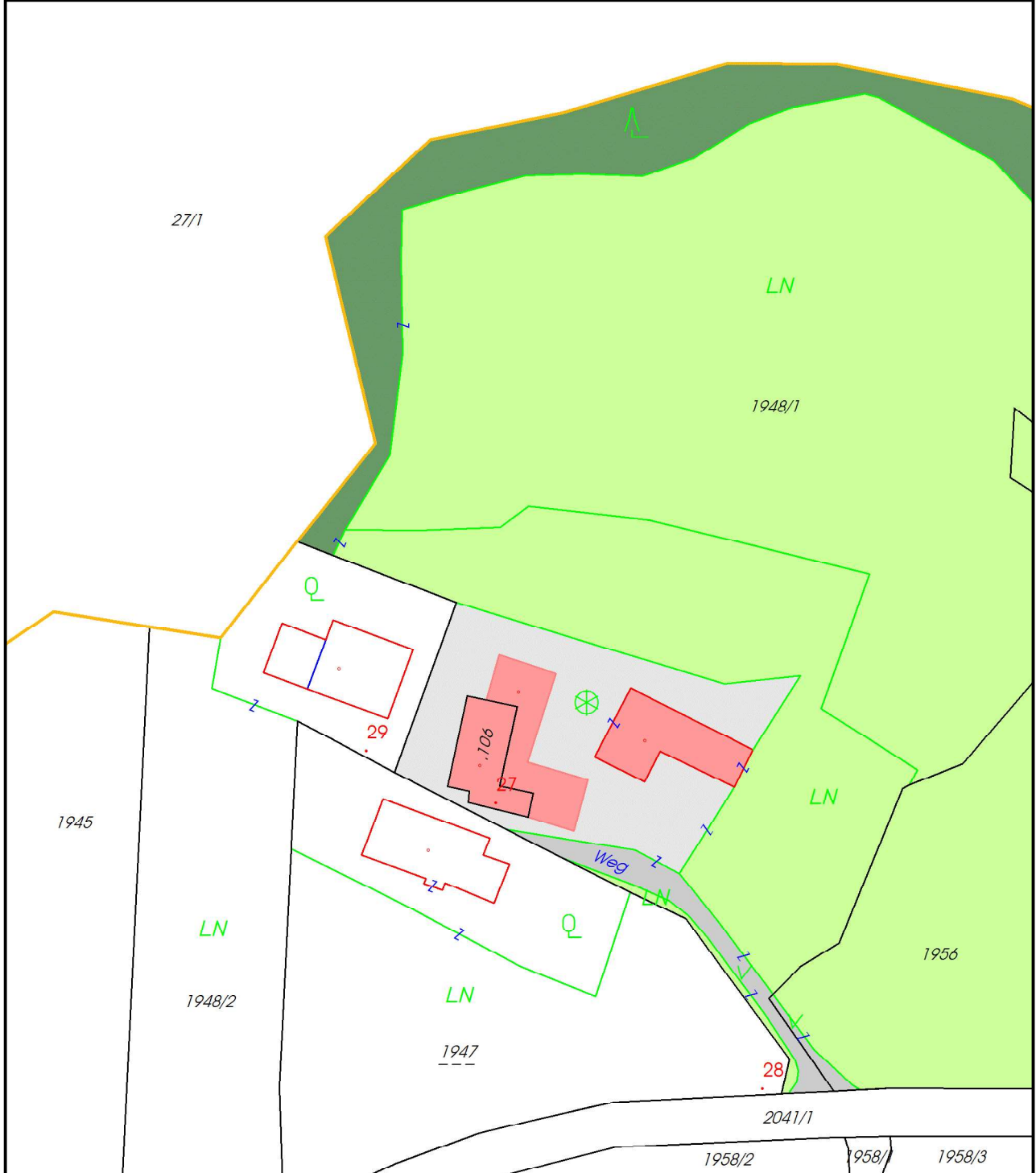
Kataster Hausmappe Druck/PDF



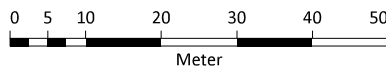
Vermessungsamt: Vermessungsamt St. Pölten
Katastralgemeinde: Donaudorf (14403), St. Martin (14417)
Mappenblatt-Nr.: 6634-03/1
Koordinatenrahmen: MGI Gauss-Krüger M34

HW = 5 339 925,80 m

RW = -97 156,48 m



RW = -97 325,38 m



HW = 5 339 732,80 m

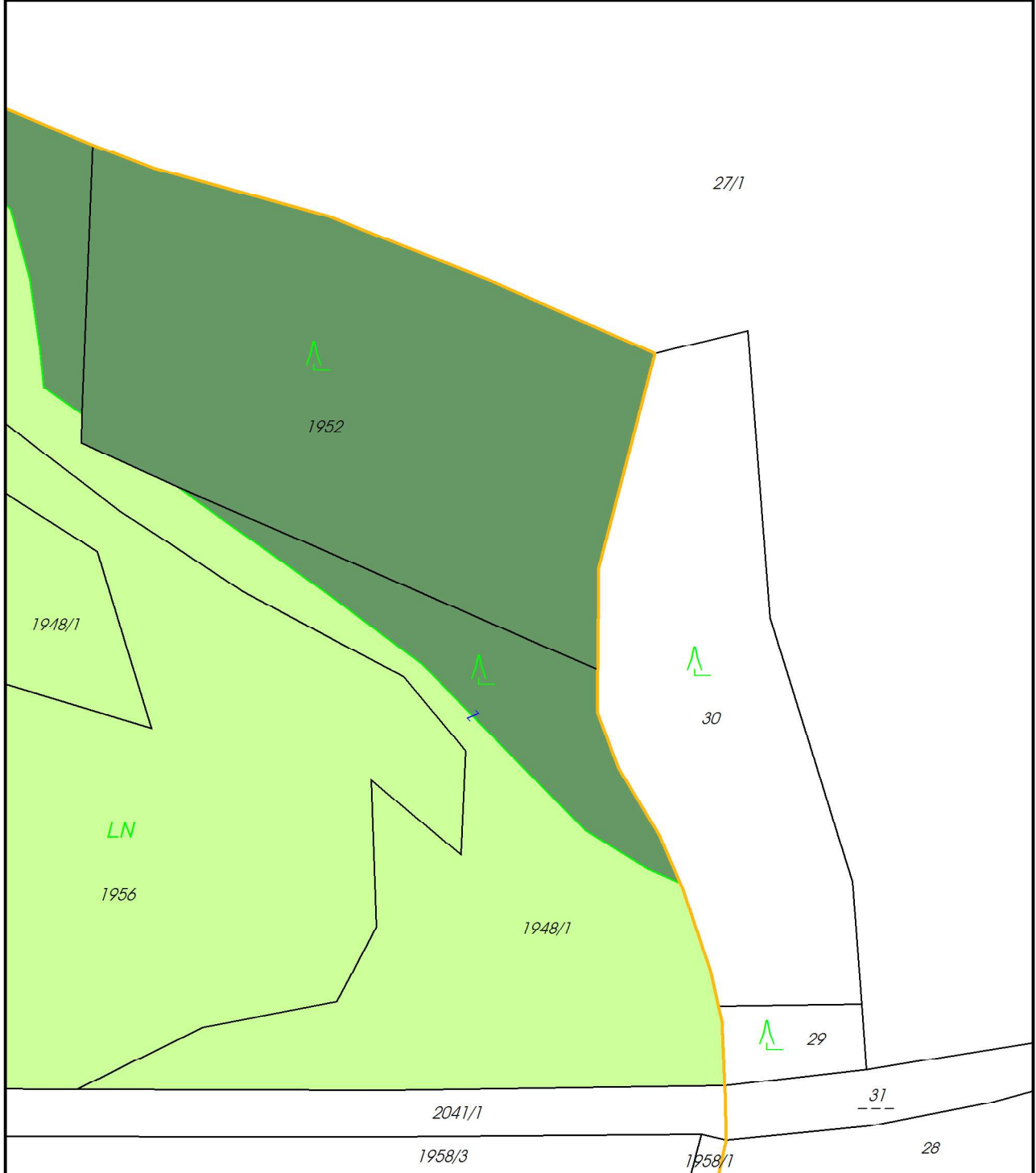
Kataster Hausmappe Druck/PDF



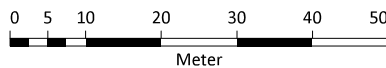
Vermessungsamt: Vermessungsamt St. Pölten
Katastralgemeinde: Donaudorf (14403), St. Martin (14417)
Mappenblatt-Nr.: 6634-03/1
Koordinatenrahmen: MGI Gauss-Krüger M34

HW = 5 339 925,80 m

RW = -96 987,58 m



RW = -97 156,48 m



HW = 5 339 732,80 m